Approved For Release 1999/09/22 : CIA-RDP78-05867A000519650009-5

PHOTO NO. 1168272 LOT B 121-66 MAP REFERENCE LATITUDE 39 54 N LONGITUDE 121 10 E

COUNTRY PROVINCE WAC 3203

AREA NO. KN SUBJECT ADL SUBJECT SUBJECT SUBJECT SUBJECT SUBJECT SUBJECT SUBJECT

HAMHUNG CHEMICAL PLANT

PHOTO OF A SPT PAN

SEE CIA _____ to _____

25X1A

[redacted]

DATE OF PHOTO: OCT 65 TYPE: 3 QUALITY: 2 CLASS: 2 NO. OF CARDS: 1

CLASSIFICATION: SECRET CAPTIONED BY: 12

FORM NO. 172 1 Aug 64 USE PREVIOUS EDITIONS

PHOTO ANALYSIS REPORT

PHOTO NO. 1168273 | FLT NO. 331-62 | MAP REFERENCE | LATITUDE 59 54 N | LONGITUDE 127 32 E

COUNTRY | PROVINCE WAC 3203

AREA NO.	SUBJECT	SUBJECT	SUBJECT	SUBJECT	SUBJECT	SUBJECT	SUBJECT	SUBJECT
KN	ADA							

HAMHUNG CHECH CAL PT 2 OF 4 5 PT. PAN SEC OIA

15

25X1A

[redacted]

DATE OF PHOTO	TYPE	QUALITY	CLASS	NO. OF CARDS
OCT. 65	3	2	2	1

CLASSIFICATION SECRET | CAPTIONED BY LK

FORM NO. 7-3m-59 | PHOTO ANALYSIS ORDER

Approved For Release 1999/09/22 : CIA-RDP78-05867A000519650009-5

Approved For Release 1999/09/22 : CIA-RDP78-05867A000519650009-5

ILLEGIB

Approved For Release 1999/09/22 : CIA-RDP78-05867A000519650009-5

Approved For Release 1999/09/22 : CIA-RDP78-05867A000519650009-5

PHOTO NO. 1168275 LOT NO. P-3921-66

LATITUDE 3954N LONGITUDE 12732E

COUNTRY PROVINCE WAC 380 B

AREA NO. KN SUBJECT ACC SUBJECT SUBJECT SUBJECT SUBJECT SUBJECT SUBJECT

HANHWA CHEMICAL PL

ANT

NH4NO3 PT. PAN

SEE OIA

15

25X1A

[redacted]

DATE OF PHOTO	TYPE	QUALITY	CLASS	NO. OF CARDS
OCT 65	3	2	2	1

CLASSIFICATION S E C R E T CAPTIONED BY JR

FORM NO. 1 Jun 56 USE PREVIOUS EDITIONS PHOTO ANALYSIS REPORT

Approved For Release 1999/09/22 : CIA-RDP78-05867A000519650009-5

Next 2 Page(s) In Document Exempt

ILLEGIB

Approved For Release 1999/09/22 : CIA-RDP78-05867A000519650009-5

Approved For Release 1999/09/22 : CIA-RDP78-05867A000519650009-5

PHOTO NO. L168279 LOT NO. 2331-66 MAP REFERENCE LATITUDE 39 54 N LONGITUDE 127 32 E

COUNTRY PROVINCE WAC 380 D

AREA NO. KN AGC SUBJECT SUBJECT SUBJECT SUBJECT SUBJECT SUBJECT SUBJECT

HAHWAN 6 VILLAGE PL A

NT

1522

DATE OF PHOTO	TYPE	QUALITY	CLASS	NO. OF CARDS
OCT. 65	1	2	2	1

25X1A [redacted]

CLASSIFICATION SECRET CAPTIONED BY JK

FORM NO. 1 Dec 74 USE PREVIOUS EDITIONS PHOTO ANALYSIS REPORT

Approved For Release 1999/09/22 : CIA-RDP78-05867A000519650009-5

1168280

LOT NO. 639-66

PROVINCE WAC 380

LOCATION 3954N 12732E

COUNTRY

AREA NO. KN AGC

SUBJECT HAMHUNG VINALON PLA

SUBJECT NT

15 22

25X1A

[redacted]

DATE OF PHOTO Oct 65

TYPE 1

QUALITY 2

CLASS 2

NO. OF CARDS 1

CAPTIONED BY DK

CLASSIFICATION SECRET

FORM NO. 174 USE PREVIOUS EDITIONS

PHOTO ANALYSIS REPORT

Approved For Release 1999/09/22 : CIA-RDP78-05867A000519650009-5

ILLEGIB

Approved For Release 1999/09/22 : CIA-RDP78-05867A000519650009-5

Approved For Release 1999/09/22 : CIA-RDP78-05867A000519650009-5

PHOTO NO. 1168282 LOT NO. 2931-6L MAP REFERENCE LATITUDE 39 54 N LONGITUDE 121 32 E

COUNTRY PROVINCE WAC 3808

AREA OR SUBJECT KN AGC SUBJECT SUBJECT SUBJECT SUBJECT SUBJECT SUBJECT SUBJECT

HAMHUNG VINALON PLA

NT

15, 22

25X1A

[redacted]

DATE OF PHOTO 1. T. 65 TYPE 14 QUALITY 7 CLASS 2 NO. OF CARDS 1

CLASSIFICATION SECRET CAPTIONED BY CR

FORM NO. 3 Jun 56 174 USE PREVIOUS EDITIONS PHOTO ANALYSIS RECORD

Approved For Release 1999/09/22 : CIA-RDP78-05867A000519650009-5

PHOTO NO. 1168283

LAT. NO. 8931-66

LATITUDE 3954N LONGITUDE 12732E

PROVINCE WAC 3808

COUNTRY

AREA NO. KN AGO

HAMHUNG VINALON PLANT

DATE OF PHOTO: OCT. 65

TYPE: 4

QUALITY: 1

CLASS: 2

NO. OF CARDS: 1

CLASSIFICATION: SECRET

CAPTIONED BY: JCR

25X1A

[redacted]

FORM NO. 174 USE PREVIOUS EDITIONS

PHOTO ANALYSIS RETURN

Approved For Release 1999/09/22 : CIA-RDP78-05867A000519650009-5

Next 1 Page(s) In Document Exempt

ILLEGIB

Approved For Release 1999/09/22 : CIA-RDP78-05867A000519650009-5

PHOTO NO. 1105286 | MAP REFERENCE | LATITUDE 39 56 N | LONGITUDE 102 32 E

COUNTRY | PROVINCE HAC 380 D

AREA NO. KN | SUBJECT AGU | SUBJECT | SUBJECT | SUBJECT | SUBJECT | SUBJECT | SUBJECT | SUBJECT

HAMHUNG VINALON PLANT

25X1A

DATE OF PHOTO OCT. 65 | TYPE 4 | QUALITY 2 | CLASS 2 | NO. OF CARDS 1 | 15 22

CLASSIFICATION SECRET | CATEGORIED BY

FORM NO. 174 1 Apr 59 USE PREVIOUS EDITIONS

Approved For Release 1999/09/22 : CIA-RDP78-05867A000519650000

Approved For Release 1999/09/20 : CIA-RDP78-05867A000519650009-5

PHOTO NO. 1168287 LOT NO. 13931-66 AIR REFERENCE U.S. OFFICE 3954N 12/32C

COUNTRY PROVINCE WHC 380B

AREA NO. KN AGC SUBJECT SUBJECT SUBJECT SUBJECT SUBJECT SUBJECT SUBJECT

HAMHUNG VINALON PLT

NT

PT OF 1 2 PT PAN

SEE CIA ____ to ____

25X1A

[redacted]

DATE OF PHOTO 15 22

OCT. 26 4 2 2 1

TYPE QUALITY CLASS NO. OF CARDS

CLASSIFICATION SECRET CAPTIONED BY RR

FORM NO. 174 1 JAN 54 USE PREVIOUS EDITIONS

Approved For Release 1999/09/20 : CIA-RDP78-05867A000519650009-5

Approved For Release 1999/09/22 : CIA-RDP78-05867A000519650009-5

Next 4 Page(s) In Document Exempt

ILLEGIB

Approved For Release 1999/09/22 : CIA-RDP78-05867A000519650009-5

Approved For Release 1999/09/22 : CIA-RDP78-05867A000519650009-5

PHOTO NO. 1168293

PROTOCOL WAC 380

AREA NO. KN A3

SUBJECT IRANG

SUBJECT TECL

25X1A

[redacted]

12

DATE OF PHOTO 6 5

TYPE 1

QUALITY 2

CLASS 2

NO. OF CARS 1

CLASSIFICATION SECRET

CAPTIONED BY CK

Approved For Release 1999/09/22 : CIA-RDP78-05867A000519650009-5

1166296 | FT 3931-6L | MAP REFERENCE | LATITUDE 38 50 N | LONGITUDE 125 29 E

COUNTRY | PROVINCE WAC 380 A

AREA NO.	SUBJECT	SUBJECT	SUBJECT	SUBJECT	SUBJECT	SUBJECT	SUBJECT	SUBJECT
KN	A33							

KANGAROO ISLAND

KANGAROO ISLAND

IDENTIFIED BY

LCDR NG

12.

25X1A

[redacted]

DATE OF PHOTO	TIME	QUALITY	CLASS	NO. OF CARDS
OCT 65	4	2	2	1

CLASSIFICATION: SECRET

CONTROL

Approved For Release 1999/09/22 : CIA-RDP78-05867A000519650009-5

PHOTO QUALITY REPORT

Approved For Release 1999/09/22 : CIA-RDP78-05867A000519650009-5

Next 1 Page(s) In Document Exempt

ILLEGIB

Approved For Release 1999/09/22 : CIA-RDP78-05867A000519650009-5

PHOTO NO. 1168297 | MISSION 3931-66 | MAP REFERENCE | LATITUDE 32 55 N | LONGITUDE 125 29 E

COMMENT | PROVINCE WAC 310 4

AREA NO.	SUBJECT	SUBJECT	SUBJECT	SUBJECT	SUBJECT	SUBJECT	SUBJECT	SUBJECT
KAN	236	433	2AB					

KAN 6 30 KAN 6 80 N STECL

WK 9 41 6H 1L 0 N 63 CL

KCR 46.

1 12 29

DATE OF PHOTO	TYPE	QUALITY	CLASS	NO. OF CARDS
OCT 65	3	2	1	3

CLASSIFICATION SECRET | CAPTIONED BY OK

25X1A

[redacted]

Approved For Release 1999/09/20 : CIA-RDP78-05867A000519650009-5

CIA-RDP78-05867A000519650009-5

PHOTO NO. 23931-66 MAP REFERENCE LATITUDE 38 58 N LONGITUDE 125 29 E

COUNTRY 11652-98 PROVINCE WAC 380 A

AREA CD | SUBJECT | SUBJECT | SUBJECT | SUBJECT | SUBJECT | SUBJECT | SUBJECT | SUBJECT

K N | 3 3 6 | 4 3 3 | 5 0 B | | | | | |

K A N 6 3 0 / K A N 6 8 0 N | B T E K L

W E S | 4 1 | B U I L D | N 6 3 | C 1

V E R | H. G.

1 12 29

DATE OF PHOTO	TYPE	QUALITY	CLOUD	NO. OF CARDS
OCT 65	3	2	2	3

CLASSIFICATION SECRET CONTROLLED BY OK

25X1A

[redacted]

PHOTO ANALYSIS REPORT

Approved For Release 1999/09/22 : CIA-RDP78-05867A000519650009-5

Approved For Release 1999/09/2

PHOTO NO.

11002 33 | 1393-61

COUNTRY

MAP REFERENCE

LATITUDE 34 N | LONGITUDE 45 29 E

PROVINCE WAC 3804

AREA NO

SUBJECT	SUBJECT	SUBJECT	SUBJECT	SUBJECT	SUBJECT	SUBJECT	SUBJECT
K N	A 33	006					

K N G 3 0 K R M G 3 0 N | 3 T E E L

K 3 | 4 N | D E N T | L

L D | N G 5 | 1 2

25X1A

[redacted]

DATE OF PHOTO		TYPE	QUALITY	CLASS	NO. OF CARDS
OCT	65	3	2	2	2

CLASSIFICATION SECRET

CAPTIONED BY EE

FORM NO. 1 JUL 54 174 USE PREVIOUS EDITIONS

PHOTO ANALYSIS REPORT

Release 1999/09/22 : CIA-RDP78-05867A000519650009-5

Approved For Release 1999/09/22 : CIA-RDP78-05867A000519650009-5

11685.30 [illegible] 38 24 N 105 42 E

COUNTRY PROVINCE WAC 380 A

AREA NO KN SUBJECT 433 SERIES 006

KANGSO/KANGSO SOUTHEAST

WK 8. KW, DENT 1 of 1 ED B 4

1 CD 1 NG 8

1 12

DATE OF PHOTO	TYPE	QUALITY	CLASS	NO. OF CARDS
NOV 65	3	2	2	2

CLASSIFICATION SECRET CAPTIONED BY PK

[redacted]

25X1A

FORM NO. 117 REPLACES PREVIOUS EDITION PHOTO ANALYSIS REPORT

Approved For Release 1999/09/22 : CIA-RDP78-05867A000519650009-5

ILLEGIB

Approved For Release 1999/09/22 : CIA-RDP78-05867A000519650009-5

Approved For Release 1999/09/26 : CIA-RDP78-05867A000519650009-5



Approved for Release 1999/09/30 : CIA-RDP78-05867A000519650009-5

AREA NO: KN

PROJECT: WAC 380A

LONGITUDE: 125.27E

SUBJECT: KANGSONG

SUBJECT: KANGSONG

SUBJECT: WARD

SUBJECT: POLICE

SUBJECT: STEEL

SUBJECT: STEEL

SUBJECT: ROAD

25X1A

DATE OF PHOTO: OCT 65

TYPE: H

QUALITY: 2

CLASS: 2

NO. OF CARDS: 1

CLASSIFICATION: SECRET

CARTOGRAPHER: DK

FORM AID 171 USE PREVIOUS EDITIONS

PHOTO ANALYSIS REPORT

Approved For Release

COUNTRY	1166304	1393 1-46		21 22N 125 29E
AREA NO	KN	SUBJECT 133	PROVINCE	WAC 380A

KANGSO/KANGSON STEEL WKS. (POSS) STEEL RODS

12

DATE OF PHOTO		TYPE	QUALITY	CLASS	NO. OF CARDS
OCT.	65	4	2	2	1

25X1A [redacted]

CLASSIFICATION: SECRET

CAPTIONED BY: [illegible]

FORM NO. 174 USE PREVIOUS EDITIONS

PHOTO ANALYSIS REPORT

Approved For Release 1999/09/22 : CIA-RDP78-05867A000519650009-5

PHOTO NO. 1168305 | LOT NO. P2931-66 | MAP REFERENCE - | LATITUDE 39 0 N | LONGITUDE 125 44 E

COUNTRY | PROVINCE WAC 380A

AREA NO. KN | SUBJECT AE6 | SUBJECT AGZ | SUBJECT | SUBJECT | SUBJECT | SUBJECT | SUBJECT | SUBJECT

P Y O N G Y A N G | E U N G R I - 5

S I N C T O R Y | T R U C K | B E E

C I A | D D 4 4 5 4 2

CAT INDUSTRIAL

EXHIBIT

25X1A

[redacted]

19

DATE OF PHOTO	TYPE	QUALITY	CLASS	NO. OF CARDS
OCT 65	4	1	2	2

CLASSIFICATION: SECRET | CAPTIONED BY: DK

FORM NO. 174 1 Jan 56 USE PREVIOUS EDITIONS

PHOTO ANALYSIS REPORT

Approved For Release 1999/09/22 : CIA-RDP78-05867A000519650009-5

Approved For Release 1999/09/22 : CIA-RDP78-05867A000519650009-5

PHOTO NO. 1-225-66

LATITUDE 39 0 / N

LONGITUDE 12

PROVINCE WAC 380A

AREA NO. KN

SUBJECT A6H1

SUBJECT A6Z

FLYOVER NGYAH6

FACILITY NGGBN

AIRFIELD

TOTAL 4 HOUR

EXHIBIT

10, 21

25X1A

[redacted]

DATE OF PHOTO 6 5

TYPE 1

QUALITY 1

CLASS 2

NO. OF CARDS 2

CLASSIFICATION SECRET

CAPTIONED BY OK

PHOTO ANALYSIS REPORT

Approved For Release 1999/09/22 : CIA-RDP78-05867A000519650009-5

Approved For Release 1999/09/22 : CIA-RDP78-05867A000519650009-5

COUNTRY

13951-66

PROVINCE

LATITUDE 39 C / N

LONGITUDE 125 44 E

AREA NO

HC 380A

KN	A5D	A62							

P Y O N G Y A N G

V E R T I C A L

A I L L I N G H A C H I N E A T

N D U S T R I A L E X H I B I T

25X1A

[redacted]

DATE OF PHOTO: 10.21

DATE	TIME	QUALITY	CLASS	NO. OF CARDS	
DEC 65	1	1	2	2	

CLASSIFICATION: SECRET

CATALOGED BY: OK

PHOTO ANALYSIS REPORT

Approved For Release 1999/09/22 : CIA-RDP78-05867A000519650009-5

Approved For Release 1999/09/08 : CIA-RDP78-05867A000519650009-5



Approved For Release 1999/09/22 : CIA-RDP78-05867A000519650009-5

ILLEGIB

Approved For Release 1999/09/22 : CIA-RDP78-05867A000519650009-5

PHOTO NO. 1168310 LOT NO. 13451-66

COUNTRY NORTH KOREA PROVINCE WAC 320 A

AREA NO. KN SUBJECT AG2 SUBJECT 4 SUBJECT SUBJECT

PYONGYANG PLANER AT

INDUSTRIAL EXHIBIT

ILLEGIB

25X1A

DATE OF PHOTO 10, 21 TYPE QUALITY CLASS NO. OF CARDS

MAY 65 1 1 2 2

CLASSIFICATION SECRET CAPTIONED BY

FORM NO. 174 USE PREVIOUS EDITIONS PHOTO

Approved For Release 1999/09/ CIA-RDP78-05867A000519650009-5

Approved For Release 1999/09/26 : CIA-RDP78-05867A000519650009-5



Approved For Release 1999/09/26 : CIA-RDP78-05867A000519650009-5

PHOTO NO: 1168312

LOT NO: 13951-66

MAP REFERENCE:

LATITUDE: 31 01 N

LONGITUDE: 125 42 E

COUNTRY:

PROVINCE: HWAC 3 OF 4

AREA NO.	SUBJECT	SUBJECT	SUBJECT	SUBJECT	SUBJECT	SUBJECT	SUBJECT	SUBJECT	SUBJECT
KF	A 6 2	A 36							

HYONG YANG 10
KERTICAL 20
BOLONG MIDL
ATTIN DK 30
TRIAL EXH 1 66 I

10,21

25X1A

[redacted]

DATE OF PHOTO	TYPE	QUALITY	CLASS	NO. OF CARDS
OCT. 65	1	1	2	2

CLASSIFICATION: SECRET

CAPTIONED BY: DR

FORM NO. 1 JAN 58 174 USE PREVIOUS EDITIONS

PHOTO SUBJECT REPORT

Approved For Release 1999/09/22 : CIA-RDP78-05867A000519650009-5

Next 6 Page(s) In Document Exempt

ILLEGIB

Approved For Release 1999/09/22 : CIA-RDP78-05867A000519650009-5

PHOTO NO. R68320

LOT NO. 90129-47

MAP REFERENCE

LATITUDE 17 23 N

LONGITUDE 78 28 E

COUNTRY

PROVINCE WAC 674

AREA NO.

SUBJECT

IN QEGAEL M 3

HYDERABAD HIG MANUF

ACTURING FACILITY

6 LDG U.C.

3, 7, 31

25X1A

[redacted]

DATE OF PHOTO		TYPE	QUALITY	CLASS	NO. OF CARDS
4 NOV.	66	4	2	3	3

CLASSIFICATION Coll

CAPTIONED BY JK

ANALYST

FORM NO. 174 1 Jun 54

Approved For Release 1999/09/21 : CIA-RDP78-05867A000519650000

PHOTO NO. 1.68321

DATE 29 Oct 67

MAP REFERENCE

LATITUDE 41 23 N

LONGITUDE 92 26 E

COUNTRY

PROVINCE Wisconsin

AREA NO. IN

SUBJECT DEC

SUBJECT TER

SUBJECT AB3

SUBJECT C2C

SUBJECT

SUBJECT

SUBJECT

SUBJECT

ADDITIONAL INFORMATION

ACTUAL GAIN

FACILITY

FILED

3731

DATE OF PHOTO	TYPE	QUALITY	CAM	NO. OF CARDS
29 Oct. 67	4	2	3	4

CLASSIFICATION Conf

CAPTIONED BY K

25X1A

[redacted]

Approved For Release 1999/09/22 : CIA-RDP78-05867A000519650009-5

PHOTO ANALYSIS REPORT